



# SANDWICH POLICE DEPARTMENT

255 Cotuit Road, Sandwich, MA 02563

Jason M. Keene, *Chief of Police*

Thank you for taking the time to review the following publication of the Sandwich Police Department's dispatch log!

When viewing our dispatch log, you will notice that some information is redacted (blacked out). Massachusetts' Public Records Law prohibits certain pieces of information from being publically released to protect the individuals, investigatory procedures, and investigations from being compromised. We take this responsibility very seriously.

Below is a list of the total number of calls, by type, that we cannot release information in accordance with Massachusetts Public Records Law; G.L. c. 66.

## SUMMARY FOR MARCH 26,2023 TO April 1,2023

CALL TYPE	TOTAL NUMBER OF CALLS
Assist Ambulance/Medical	33
Crisis Intervention	4
Domestic Disturbance	3
K-9 Call Out	1
Overdose	0
Sexual Assault	0

For Date: 03/26/2023 - Sunday

<u>Call Number</u>	<u>Time</u>	<u>Call Reason</u>	<u>Action</u>
23-3763	0119	Motor Vehicle Stop	Citation/Warning Issued

Location/Address: COTUIT RD

23-3766	0152	Alarm, Burglar	False Alarm
---------	------	----------------	-------------

Location/Address: [SAD B8900176] ROUTE 130  
Narrative:

Call received from Alarm Company for above address reporting a Commercial Burglar Alarm, zone 6 back room motion. H66 dispatched.

Narrative: Alarm company made contact with key holder who gave correct passcode and is requesting cancelation. H33 advised.

Narrative: H33 reports audible alarm, everything appears secure, 05.

23-3767	0211	Motor Vehicle Stop	Citation/Warning Issued
---------	------	--------------------	-------------------------

Location/Address: [FOR] ROUTE 130

23-3775	0740	Suspicious Incident	Services Rendered
---------	------	---------------------	-------------------

Location/Address: [EST B9300052] ROOS RD  
Narrative:

Caller sees a white Ford pick up moving barricades and driving on his driveway on camera. H33 dispatched.

Narrative: H33 reports vehicle gone on arrival. Property appears in order, tire tracks were on the private road not driveway. 05

23-3776	0819	Hazard	Services Rendered
---------	------	--------	-------------------

Location/Address: DILLINGHAM AVE + TOWN NECK RD  
Narrative:


911 caller reporting a tire in the middle of the intersection. H38 dispatched.

Narrative: H38 located vehicle tire came from.

Narrative: H38 requested an AR. See report. 05

Narrative: H38 out to deliver summons.

Narrative: H38 served in hand. 05



23-3780	0910	Assist Citizen	Report Taken
---------	------	----------------	--------------

Location/Address: [EST] CAPTAIN KIDD RD  
Narrative:

Calling party requesting assistance with heat being turned off for 5 days. H33 dispatched.

Narrative:

Dispatch Log From: 03/26/2023 Thru: 04/01/2023 0000 - 2359 Printed: 04/04/2023

H33 spoke to both parties. Landlord said it may be a mechanical issue she will contact a repair service tomorrow.  
05

<b>23-3786</b>	<b>1115</b>	<b>Motor Vehicle Crash</b>	<b>Report Taken</b>
Location/Address:	[SAD 4685] TOWN NECK RD		
Narrative:	Calling party reporting hit and run to his vehicle at above location. Gray Jeep Grand cherokee H38 dispatched.		
Narrative:	H38 requested sector car check registered address for other vehicle, H35 enroute.		
Narrative:	H35 identified other driver. See report. 05		
<b>23-3787</b>	<b>1119</b>	<b>911 Misdial</b>	<b>No Action Required</b>
Location/Address:	[SAD B8900365] ROUTE 6A		
Narrative:	911 open line. Upon call back staff member reports she had a pocket dial there is no emergency. H30 satisfied.		
<b>23-3791</b>	<b>1247</b>	<b>911 Misdial</b>	<b>Services Rendered</b>
Location/Address:	[FOR] GRACE LN		
Narrative:	911 open line, normal conversation heard. 911 only phone unable to call back. H35 dispatched.		
Narrative:	H35 confirmed accidental. 05		
<b>23-3792</b>	<b>1433</b>	<b>911 Misdial</b>	<b>No Action Required</b>
Location/Address:	COTUIT RD		
Narrative:	911 misdial from above location, party stated no emergency, accidental pocket dial, cell phone, no history. H30 advises all set.		
<b>23-3794</b>	<b>1450</b>	<b>Assist Citizen</b>	<b>Could Not Locate</b>
Location/Address:	[SAD 960] COTUIT RD		
Narrative:	Walk in party reporting an elderly male in a small red SUV that appeared very confused. H35 dispatched.		
Narrative:	H35 reports vehicle not at the Speedway checking Cotuit road.		
Narrative:	H33 flagged down for same party seen on service road. Both units checking the area.		
Narrative:	H units checked the area, vehicle gone on arrival. State Police Bourne notified in case vehicle got on the highway. 05		
<b>23-3796</b>	<b>1515</b>	<b>Assist Citizen</b>	<b>Services Rendered</b>
Location/Address:	[SAD 109] ROUTE 6A		
Narrative:	Caller requesting to speak to an Officer regarding different WiFi connections showing up on his devices. H37 dispatched.		

## Narrative:

H37 spoke with reporting party, not a Police related issue.  
05

**23-3795 1528 Alarm, Burglar False Alarm**

Location/Address: MAIN ST

## Narrative:

Residential burglar alarm for front door and dining room motion.

## Narrative:

H37 reports no one on location, homeowners speaking to him through a security doorbell. Building is secure. 05

## Narrative:

Updated caretaker information received from alarm company, forwarded to SECC Supervisor for entry.

**23-3799 1649 911 Misdial Services Rendered**

Location/Address: BUXUS SHORES CIR

## Narrative:

911 hang up call received from a cell phone at the above address. On call back, female stated her child was playing with the phone. H30 advises all set.

**23-3798 1651 Motor Vehicle Stop Citation/Warning Issued**

Location/Address: [EST] QUAKER MEETING HSE RD

**23-3804 1719 911 Transfer Taken/Referred to Other Agency**

Location/Address: MID CAPE HWY

## Narrative:

911 call received for a motor vehicle crash that occurred about half mile from Sagamore Bridge. Call transferred to State Police Bourne.

**23-3810 1903 Suspicious Incident Report Taken**

Vicinity of: [FOR] JEANNE WAY

## Narrative:

Caller reports vague threatening messages written in chalk in the roadway. Location in front of number 5 and 22. H38 dispatched.

## Narrative:

H38 spoke to party. See report, 05.

## Narrative:

H38 out at involved parties residence for a follow-up.

## Narrative:

H38 clear of residence.

**23-3811 1933 Alarm, Burglar False Alarm**

Location/Address: [EST 7] ROUTE 6A

## Narrative:

Burglar alarm for front motion. H34 dispatched.

## Narrative:

Alarm company requesting cancellation, spoke to caretaker, accidental activation, proper passcode given. H34 05.

**23-3814 2255 Assist Other Agency Taken/Referred to Other Agency**

Location/Address: [EST EST0000311] SERVICE RD  
Narrative:

Call from Nursing Supervisor from Spaulding Rehab Hospital requesting well being check on above female and child with her. Female keeps calling Spaulding intoxicated in regards to a family member that is a patient, child can be heard crying in background. Nursing Supervisor did not wish to speak with an Officer to report anything, just requesting well being check on female and child. Dennis Police contacted and en route to check welfare.

For Date: 03/27/2023 - Monday

**23-3819 0025 Motor Vehicle Stop Citation/Warning Issued**

Location/Address: TUPPER RD  
Narrative:

Verbal warning. 90/20: No inspection sticker.

**23-3821 0052 Motor Vehicle Stop No Action Required**

Location/Address: ROUTE 6A + MAIN ST  
Narrative:

New vehicle with old plates attached. An RMV query showed that the plate belonged to a white Mercedes that the operator previously owned. The new vehicle (Jeep Gladiator) was just recently purchased. Paperwork was provided to show proof of the recent purchase.

**23-3823 0113 Building Check Services Rendered**

Location/Address: [SAD 4698] ROUTE 6A  
Narrative:

All appears 10-4.

**23-3825 0150 Assist Citizen Spoken to**

Location/Address: [FOR 1054] ROUTE 130  
Narrative:

Caller requesting to speak with Officer, but would not give information as to his location or name. Party wanting information regarding a domestic that his friend was in. H30 to contact via phone.

**23-3826 0221 Disturbance Protective Custody**

Location/Address: [FOR] SNAKE POND RD  
Narrative:

911 caller reporting belligerent male party that is her daughters boyfriend, RP states he has been drinking, RP wants him removed from home. H37 dispatched.

Narrative:  
H37 states PC one male party.

Narrative:  
H30 states both female parties have been advised of their rights.

Narrative:  
H37 requesting an AR.





23-3827 0548 Alarm, Burglar False Alarm

Location/Address: [SAD B0000103] ROUTE 130  
Narrative:

Call received from Alarm Company for above address reporting a Commercial Burglar Alarm, front main door motion. Male party on scene reporting deliver driver, no pass code given. H37 dispatched.

Narrative: H37 states delivery driver on location. 05.

23-3828 0603 Wildlife Call Services Rendered

Location/Address: COTUIT RD  
Narrative:

Multiple calls and walk in party reporting a deer, alive in roadway at above location. H37 dispatched.

Narrative: H37 states, animal is deceased, has been removed from the roadway, 05.

23-3830 0651 Motor Vehicle Crash Report Taken

Location/Address: [FOR] UPHILL RD + SNAKE POND RD  
Narrative:

caller reporting minor mvc no injuries

Narrative: H37 reports second vehicle needs a tow. It is off the road and not a hazard, owner has own tow coming. See report. 05

23-3831 0653 Harassment Report Taken

Location/Address: [SAD 4610] COTUIT RD  
Narrative:

Party requesting to speak with an Officer regarding on going harassment issues.

Narrative: See report. 05

23-3833 0943 Motor Vehicle Stop Citation/Warning Issued

Location/Address: ROUTE 6A

23-3836 0959 Harassment Report Taken

Location/Address: [EST 1097] HOWLAND LN  
Narrative:

Caller reporting harassment. H39 dispatched.

Narrative: H39 reports party advised of 258E rights, requesting an OF. 05

23-3837 1024 Missing Person Report Taken

Location/Address: [EST] TERRAPIN RIDGE  
Narrative:



[REDACTED]

[REDACTED]

[REDACTED]

**23-3841 1120 Alarm, Burglar Services Rendered**  
 Location/Address: [EST B9000056] SOLOMON POND RD  
 Narrative:

Burglar alarm for room window. H39 dispatched.

Narrative:

H39 reports checked property, neighbor came by spoke to homeowner who assisted with resetting alarm. All checks out. 05.

**23-3843 1257 Trespass Complaint Services Rendered**  
 Location/Address: [EST] ROUTE 6A  
 Narrative:

No trespass complaint served by Deputy Sheriffs, entered into system. H33 dispatched.

**23-3844 1304 Motor Vehicle Stop Citation/Warning Issued**

Location/Address: ROUTE 6A

**23-3845 1337 Civil Matter Services Rendered**

Location/Address: [SAD 4610] COTUIT RD

Narrative:

Walk in party requesting assistance getting property from a local business that the owner passed away. H37 dispatched.

Narrative:

H37 advised party of civil process. 05

**23-3847 1417 Assist Citizen Report Taken**

Location/Address: JARVES ST

Narrative:

Walk in party requesting an Officer for questions about tenant issues. H33 dispatched.

Narrative:

H33 requesting an OF. 05.

**23-3849 1456 Suspicious Incident Could Not Locate**

Location/Address: [FOR] CROSSHILL CIR

Narrative:

911 caller reports a red pick-up truck at above location. Believes she saw online that a Department had a BOLO for a red pick-up truck. Caller had no further description and no BOLO's could be found. H39 to check area.

Narrative:

H39 checked the area, unable to locate. 05

**23-3857 1704 Assist Other Agency Services Rendered**

Location/Address: FREEZER RD

Narrative:

Environmental Police have an Officer off with an individual having an unknown medical. Requesting an ambulance and officer respond. H34 dispatched.

Narrative:

Fire Dept on location with Environmental Police near I dock.

Narrative:

Fire Department evaluating, advising no need for Police response.

Narrative:

H34 05.

23-3860 1804 Disturbance Report Taken

Location/Address: [SAD B0000090] ROUTE 130

Narrative:

911 call received reporting an upset customer arguing with staff and refusing to leave. Customer has since stepped outside to her vehicle, older model green Hyundai. H38 and H30 responding.

Narrative:

See report, 05.

23-3864 1948 Miscellaneous Traffic Could Not Locate

Location/Address: [FOR] ROUTE 130 + SNAKE POND RD

Narrative:

911 caller reporting an erratic motor vehicle, white infiniti SUV. Caller reports vehicle swerving and failed to stop at the stop sign on Artisan Way almost causing a MVC. H38 to check area.

Narrative:

H38 checked the area, vehicle gone on arrival. 05

23-3866 2108 Miscellaneous Traffic Report Taken

Location/Address: [EST] GREAT ISLAND RD

Narrative:

Mass Coastal Railroad reports damage caused by someone driving through the railroad crossing gate arms. Vehicle not on scene. H38 dispatched.

Narrative:

See report, 05

For Date: 03/28/2023 - Tuesday

23-3874 0749 Motor Vehicle Stop Citation/Warning Issued

Location/Address: [SAD B0700001] COTUIT RD

23-3877 0848 911 Transfer Taken/Referred to Other Agency

Location/Address: MID CAPE HWY

Narrative:

Motorist requesting to be transferred to State Police to report an erratic operator.

23-3878 0852 Motor Vehicle Stop Citation/Warning Issued

Location/Address: [SAD 960] COTUIT RD

23-3880 0929 Alarm, Burglar False Alarm

Location/Address: [SAD 1099] GROVE ST

Narrative:

Call received from Alarm Company for above address reporting a Commercial Burglar Alarm, second floor hall motion. H33 dispatched.

Narrative:



H33 made contact with the CEO. There is an issue with the alarm. All is well

**23-3882 1012 Motor Vehicle Stop Citation/Warning Issued**

Location/Address: [EST] QUAKER MEETING HSE RD

**23-3883 1023 Motor Vehicle Stop Citation/Warning Issued**

Location/Address: [EST] QUAKER MEETING HSE RD

**23-3884 1038 Motor Vehicle Stop Citation/Warning Issued**

Location/Address: [EST] QUAKER MEETING HSE RD

**23-3885 1040 Motor Vehicle Stop Citation/Warning Issued**

Location/Address: WATER ST

**23-3898 1348 Dog Call Services Rendered**

Location/Address: [EST] SERVICE RD

Narrative:

H30 reporting two loose dogs. Phone number of owner on collar. Owner was contacted and provided with the location.

Narrative:

Dogs have been returned to the owner. Units are clear.

**23-3900 1413 Motor Vehicle Stop Citation/Warning Issued**

Location/Address: [EST] SERVICE RD

**23-3904 1513 Harassment Summons**

Location/Address: [SAD 2221] GALLO RD

Narrative:

H26 received call reporting a party that was littering at above. H38 dispatched to speak with Manager.

**23-3909 1649 911 Misdial No Action Required**

Vicinity of: ROUTE 130

Narrative:

911 hang-up from cell phone pinging near above. Upon callback party reports misdial, no emergency. H30 advises, no response needed.

**23-3910 1656 Alarm, Burglar False Alarm**

Location/Address: [SAD B9800101] JAN SEBASTIAN DR

Narrative:

Commercial burglar alarm for back office door. H33 dispatched.

Narrative:

Alarm company requesting cancellation, they spoke with caretaker who gave proper passcode. H33 05.

**23-3913 1709 Identity Theft Report Taken**

Location/Address: BOTTOM LN

Narrative:

Walk-in reporting identity theft. H33 to speak with same.

Narrative:  
See report, 05.

**23-3916 1756 Assist Other Agency Services Rendered**

Location/Address: ROUTE 130

Narrative:  
Barnstable Police request we attempt to serve defendant with [REDACTED] and will attempt service.

Narrative:  
03/28/2023 1846  
H33 [REDACTED]

Narrative:  
03/28/2023 1911  
H33 advises defendant served in hand.

**23-3926 2153 Motor Vehicle Stop Citation/Warning Issued**

Location/Address: COTUIT RD

**23-3933 2335 Alarm, Burglar Services Rendered**

Location/Address: [EST B9900091] ROUTE 6A

Narrative:  
Call received from Alarm Company for above address reporting a Commercial Burglar Alarm, kitchen door motion. H35 dispatched.

Narrative:  
H35 out at above address, reporting one vehicle in the parking lot.

Narrative:  
H35 reporting owner is on scene, going to check.

Narrative:  
H35 reporting did a walk through with the key holder, everything appears in order 05.

**For Date: 03/29/2023 - Wednesday**

**23-3941 0259 Assist Citizen Services Rendered**

Location/Address: OVERLOOK DR + SERVICE RD

Narrative:  
H31 out with a male party at above address.

Narrative:  
H31 reporting should be all set.

Narrative:  
H31 reporting party is all set, going for a walk. Walking back to [REDACTED] Overlook Drive, 05.

**23-3943 0703 Motor Vehicle Stop Citation/Warning Issued**

Location/Address: [EST] QUAKER MEETING HSE RD

**23-3946 0811 Motor Vehicle Stop Citation/Warning Issued**

Location/Address: COTUIT RD

**23-3948 0840 Motor Vehicle Stop Citation/Warning Issued**

Location/Address: [FOR] ROUTE 130

**23-3949 0902 911 Misdial No Action Required**

Location/Address: [EST 1367] MILL RD  
Narrative: 911 hang up call. Phone pinging only at the cell tower located on Chase Rd. Attempted call back but received no answer. Phone registered to above address. Dispatched H34

Narrative: Female called the station back. She was attempting to contact Eversource to report a power outage. H34 notified. H30 advises no response required.

**23-3951 0941 Motor Vehicle Stop Citation/Warning Issued**

Location/Address: COTUIT RD

**23-3952 0946 Serve Summons No Action Required**

Location/Address: [FOR] SNAKE POND RD  
Narrative: [REDACTED] to be served at the above address. Dispatched H33  
[REDACTED]

Narrative: Paperwork entered into IMC

**23-3953 0953 911 Misdial Services Rendered**

Location/Address: [EST 32] QUAKER MEETING HSE RD  
Narrative: 911 open line from above location, cell phone, no answer on callback. H41 dispatched.

Narrative: H41 confirms medical in nurses office, FD en route. 05.

**23-3956 1008 [REDACTED] Services Rendered**

Location/Address: [SAD B0000007] COTUIT RD  
Narrative: H33 attempting to serve a [REDACTED]

Narrative: [REDACTED]

**23-3957 1019 911 Misdial Services Rendered**

Location/Address: [EST 32] QUAKER MEETING HSE RD  
Narrative: 911 misdial from cafeteria, H41 confirmed.

**23-3960 1114 Motor Vehicle Stop Citation/Warning Issued**

Location/Address: MAIN ST

**23-3962 1144 Motor Vehicle Stop Citation/Warning Issued**

Location/Address: MAIN ST

**23-3963 1203 Motor Vehicle Stop Citation/Warning Issued**

Location/Address: [FOR] ROUTE 130

**23-3964 1214 911 Misdial No Action Required**

Location/Address: [EST] BETTY AVE  
Narrative:

Accidental dial when attempting to reach 411 for information. Dispatched H34 to confirm 03/29/2023 1219 H30 advises no response required

**23-3965 1253 Motor Vehicle Stop Citation/Warning Issued**

Location/Address: ROUTE 6A + JARVES ST

**23-3971 1417 [REDACTED] Services Rendered**

Location/Address: [FOR] SNAKE POND RD  
Narrative:

[REDACTED]

Narrative:

[REDACTED]

**23-3973 1521 Motor Vehicle Stop Citation/Warning Issued**

Location/Address: JARVES ST

**23-3975 1538 Disturbance Report Taken**

Location/Address: [FOR] BRIGHTSIDE LN  
Narrative:

911 caller reporting a bunch of teenagers banging on his door. H38 dispatched.

Narrative:

Caller reports teenagers are leaving the area on bikes and scooters.

Narrative:

H38 reports he is speaking with the reporting party and H33 checking the area.

Narrative:

H38 requesting OF# over air.

**23-3982 1651 Assist Citizen Services Rendered**

Location/Address: [EST] CAPTAIN KIDD RD  
Narrative:

H30 and H37 delivering paperwork [REDACTED] to party at above address.

Narrative:

H30 reports paperwork served in hand, units 05.

**23-3983 1714 Malicious Destruction Report Taken**

Location/Address: [SAD 1040] AUGUST WAY  
Narrative:

Caller from above address requesting to speak with an Officer. She reports her and her neighbors' mailbox are both damaged. H38 dispatched.

Narrative:

H38 requesting OF# over air.

Narrative:

H38 reports spoke with reporting party and enroute to speak with the others involved.

Narrative:

H38 reports spoke with both parties involved and will be conducting neighborhood canvas.

**23-3993 1856 Motor Vehicle Stop Citation/Warning Issued**

Location/Address: [EST] QUAKER MEETING HSE RD

**23-3996 2031 911 Misdial No Action Required**

Location/Address: HOXIE LN

Narrative:

911 abandon cell phone call from above address. Upon call back, spoke with female party reporting no emergency and was a misdial. H30 advised no response needed.

**For Date: 03/30/2023 - Thursday**

**23-4009 0211 Building Check Services Rendered**

Location/Address: [SAD B8900391] ROUTE 6A

Narrative:

All appears 10-4.

**23-4010 0223 Disabled Motor Vehicle Services Rendered**

Location/Address: TUPPER RD + MAIN ST

Narrative:

H32 at above location with party awaiting on repair truck.  
H32 standing by with party.

Narrative:

H32 states truck is out of the roadway, will be parked at glass museum for the night. 05.

**23-4011 0344 Alarm, Burglar Services Rendered**

Location/Address: GREAT HILL RD

Narrative:

Call received from Alarm Company for above address reporting a Residential Burglar Alarm, living room motion. H38 dispatched.

Narrative:

H38 states back slider open, audible alarm.

Narrative:

H38 states home is up for sale, two back sliding doors being pushed open with the wind, homeowner advised of situation. All units 05.

**23-4012 0457 Missing Person Report Taken**

Location/Address: [FOR 850] LAUREL CIR

Narrative:

Caller reporting 81 year old father with dementia missing from residence, left on foot with coat and shoes. H38 dispatched.

Narrative:

H31 advising call Barnstable if friendly canine available, FD drone as well if available.

Narrative:

Verizon issued ping 41.672918, -70.520607 radius 223 meters

Narrative:

H38 and H31 checking area of Deep Wood Drive where last location pinged.

Narrative:

K9 en route.

Dispatch Log From: 03/26/2023 Thru: 04/01/2023 0000 - 2359 Printed: 04/04/2023

## Narrative:

FD rescue on scene.

## Narrative:

Latitude = 41.673186, Longitude = -70.521208 radius 300 meters updated location.

## Narrative:

H31 made contact over the phone with male party, attempting to establish location.

## Narrative:

H38 states, male party fell, unable to get up, still trying to determine parties exact location.

## Narrative:

Drone in the air commencing a search.

## Narrative:

K9 standing by on scene.

## Narrative:

Responding units with male party behind Laurel Circle.

## Narrative:

H38 reports FD transporting to CCH. See report. 05

<b>23-4014</b>	<b>0902</b>	<b>Motor Vehicle Stop</b>	<b>Citation/Warning Issued</b>
----------------	-------------	---------------------------	--------------------------------

Location/Address: COTUIT RD

<b>23-4016</b>	<b>0904</b>	<b>Motor Vehicle Stop</b>	<b>Citation/Warning Issued</b>
----------------	-------------	---------------------------	--------------------------------

Location/Address: COTUIT RD

<b>23-4018</b>	<b>0904</b>	<b>Alarm, Burglar</b>	<b>False Alarm</b>
----------------	-------------	-----------------------	--------------------

Location/Address: [EST B8900059] SCORTON MARSH RD

## Narrative:

Burglar alarm first floor window and basement door. H39 dispatched.

## Narrative:

H39 reports caretaker on scene, secured bulkhead and reset alarm. 05

<b>23-4017</b>	<b>0906</b>	<b>Motor Vehicle Stop</b>	<b>Citation/Warning Issued</b>
----------------	-------------	---------------------------	--------------------------------

Location/Address: COTUIT RD

<b>23-4019</b>	<b>0908</b>	<b>Motor Vehicle Stop</b>	<b>Citation/Warning Issued</b>
----------------	-------------	---------------------------	--------------------------------

Location/Address: COTUIT RD

<b>23-4020</b>	<b>0916</b>	<b>Disabled Motor Vehicle</b>	<b>Services Rendered</b>
----------------	-------------	-------------------------------	--------------------------

Location/Address: COTUIT RD + HARLOW RD

## Narrative:

H35 out with a DMV.

## Narrative:

H35 reports flat tire, tow enroute. Party is off the road. 05

<b>23-4022</b>	<b>0927</b>	<b>Motor Vehicle Stop</b>	<b>Citation/Warning Issued</b>
----------------	-------------	---------------------------	--------------------------------

Location/Address: ASA MEIGGS RD

<b>23-4023</b>	<b>0947</b>	<b>Motor Vehicle Stop</b>	<b>Citation/Warning Issued</b>
----------------	-------------	---------------------------	--------------------------------

Location/Address:	ASA MEIGGS RD		
<b>23-4024</b>	<b>0951</b>	<b>Motor Vehicle Stop</b>	<b>Citation/Warning Issued</b>
Location/Address:	ASA MEIGGS RD		
<b>23-4026</b>	<b>1016</b>	<b>Motor Vehicle Stop</b>	<b>Citation/Warning Issued</b>
Location/Address:	[SAD B8900290] ROUTE 6A		
<b>23-4029</b>	<b>1034</b>	<b>Motor Vehicle Stop</b>	<b>Citation/Warning Issued</b>
Location/Address:	GREAT HILL RD		
<b>23-4030</b>	<b>1037</b>	<b>Motor Vehicle Stop</b>	<b>Citation/Warning Issued</b>
Location/Address:	GREAT HILL RD		
<b>23-4031</b>	<b>1056</b>	<b>Assist Citizen</b>	<b>Services Rendered</b>
Location/Address:	[EST 539] CAPTAIN KIDD RD		
Narrative:	Caller requesting an Officer.		
Narrative:	H39 reports not a Police matter. Party concerned about a deck landlord is having built. Party directed to the building department. 05		
<b>23-4032</b>	<b>1115</b>	<b>Motor Vehicle Stop</b>	<b>Citation/Warning Issued</b>
Location/Address:	FARMERSVILLE RD		
<b>23-4034</b>	<b>1215</b>	<b>Town By-law Violation</b>	<b>Unfounded</b>
Location/Address:	[SAD 2658] INDIAN TRL		
Narrative:	H30 out with FD Captain for possible by-law violation.		
Narrative:	H30 reports no violation. 05		
<b>23-4036</b>	<b>1246</b>	<b>Alarm, Burglar</b>	<b>False Alarm</b>
Location/Address:	[EST B9200062] ROUTE 6A		
Narrative:	Burglar alarm entry door. H39 dispatched.		
Narrative:	H39 reports house is secure. 05		
<b>23-4037</b>	<b>1302</b>	<b>Motor Vehicle Stop</b>	<b>Citation/Warning Issued</b>
Location/Address:	[FOR] SNAKE POND RD		
<b>23-4038</b>	<b>1318</b>	<b>911 Misdial</b>	<b>Services Rendered</b>
Location/Address:	[SAD 1030] TOWN NECK RD		
Narrative:	911 open line, 911 only phone not able to call back. H34 dispatched.		
Narrative:	H34 reports area quiet. 05		
<b>23-4040</b>	<b>1326</b>	<b>Motor Vehicle Stop</b>	<b>Citation/Warning Issued</b>
Location/Address:	[FOR] ROUTE 130		
<b>23-4041</b>	<b>1352</b>	<b>Motor Vehicle Stop</b>	<b>Citation/Warning Issued</b>

Location/Address: [FOR] ROUTE 130

**23-4042 1406 Suspicious Incident Report Taken**

Location/Address: [EST 192] QUAKER MEETING HSE RD

Narrative: H41 requested an OF. See report. 05

Narrative: H30 and H38 out at the above address.

Narrative: H30 advises the involved party is not at home.

Narrative: H30 and H38 back out at the above address.

Narrative: H30 and H38 clear, returning to the station with the property.

**23-4043 1435 Motor Vehicle Stop Citation/Warning Issued**

Location/Address: FARMERSVILLE RD

**23-4044 1501 Motor Vehicle Stop Citation/Warning Issued**

Location/Address: COTUIT RD

**23-4046 1526 Assist Citizen Services Rendered**

Location/Address: TUPPER RD

Narrative: Caller requesting a VIN verification. H34 dispatched.

Narrative: H34, 05.

**23-4048 1635 911 Misdialed No Action Required**

Location/Address: ACADEMY RD

Narrative: 911 call received from the above location. No answer on callback. H34 dispatched.

Narrative: Dispatch spoke with the caller who states no emergency, user error with the cell phone. 05.

**23-4054 1733 Motor Vehicle Stop Citation/Warning Issued**

Location/Address: [EST] QUAKER MEETING HSE RD

**23-4057 1816 Traffic Control Services Rendered**

Location/Address: [SAD 4610] COTUIT RD

Narrative: H33 returning the speed trailer to the station.

Narrative: Speed trailer is back at the station.

**23-4058 1834 911 Misdialed No Action Required**

Location/Address: [EST 1598] PLOUGHED NECK RD

Narrative: 911 call received from the above location; upon callback, caller states she accidentally hit the side buttons. H31 advised, no response needed.



23-4062 1953 911 Transfer Taken/Referred to Other Agency

Location/Address: [BOU] MARSHPOND RD  
Narrative:

911 call received from the above location for a male with chest pain. Call transferred to Bourne.

23-4063 1957 Protective Custody Arrest(s) Made

Location/Address: [EST] ROUTE 6A  
Narrative:


Male yelling outside of his vehicle. H33, H31 and H37 dispatched.

Narrative: H33 requests an AR# and will be on a 7 with one male party; Protective Custody alcohol.

Narrative: H37 requesting the ambulance for an evaluation.

Narrative: H32 providing courtesy ride home starting miles 57081.

Narrative: Ending miles 57081.




23-4066 2013 Motor Vehicle Stop Summons

Location/Address: HARLOW RD + MOON COMPASS LN  
Narrative:

H38 out at the above location with a motor vehicle stop.

Narrative: H24 requests an AR#. All units clear.



23-4067 2123 Motor Vehicle Stop Citation/Warning Issued

Location/Address: HARLOW RD + MOON COMPASS LN

For Date: 03/31/2023 - Friday

23-4077 0208 Miscellaneous Traffic Services Rendered

Location/Address: [FOR] QUAKER MEETING HSE RD  
Narrative:

H32 at above location checking on MA reg 3CWG39.

Narrative: H32 states vehicle unoccupied 05.

23-4080 0422 Assist Citizen No Action Required

Location/Address: [SAD 4610] COTUIT RD  
Narrative:

walk in party dropping off license plates for an officer.

**23-4081 0439 Building Check Services Rendered**  
 Location/Address: [SAD B9800037] COTUIT RD  
 Narrative: All 10-4.

**23-4085 0842 Miscellaneous Traffic Report Taken**  
 Location/Address: [EST 998] GEORGE FERNANDES WAY  
 Narrative: H35 out for a parking complaint.  
 Narrative: H35 made contact with vehicle owner.  
 Narrative: H35 reports vehicle will be removed by the end of the day.  
 See report. 05

**23-4086 0954 Motor Vehicle Stop Citation/Warning Issued**  
 Location/Address: [SAD 960] COTUIT RD


**23-4088 1010 Motor Vehicle Stop Citation/Warning Issued**  
 Location/Address: [SAD 960] COTUIT RD

**23-4089 1018 Motor Vehicle Stop Citation/Warning Issued**  
 Location/Address: [SAD 960] COTUIT RD

**23-4090 1031 Motor Vehicle Stop Citation/Warning Issued**  
 Location/Address: [EST] QUAKER MEETING HSE RD

**23-4091 1031 Miscellaneous Traffic Services Rendered**  
 Location/Address: ALMY AVE + TOWN NECK RD  
 Narrative: Caller reports vehicles speeding in the area to get to the beach. Whales off shore  
 Narrative: H39 05 for another call.

**23-4092 1053 Disturbance Summons**  
 Location/Address: [SAD B9600004] ROUTE 6A  
 Narrative: 911 caller reporting a female party screaming at staff in te pharmacy. H39 dispatched.  
 Narrative: H30 reports party left as passenger in above vehicle.  
 Narrative: H30 05. H39 attempting to locate.  
 Narrative: H39 requested an AR for summons. 05



**23-4093 1118 Identity Theft Report Taken**  
 Location/Address: [FOR 1219] WEEKS POND DR  
 Narrative:

Walk in party reporting identity theft. H34 dispatched.

## Narrative:

See report. 05

**23-4094 1134 Motor Vehicle Stop Citation/Warning Issued**

Location/Address: [EST] QUAKER MEETING HSE RD

**23-4097 1256 Alarm, Burglar False Alarm**

Location/Address: [FOR 17133] PATRICKS WAY

## Narrative:

Burglar alarm cellar motion. H34 dispatched.

## Narrative:

H34 reports maintenance person on site, false alarm. 05

**23-4098 1307 Motor Vehicle Stop Citation/Warning Issued**

Location/Address: BOARDLEY RD

**23-4100 1318 Suspicious Incident Investigated**

Location/Address: PRINCE PATH

## Narrative:

Homeowner is observing on a remote camera two white trucks parked in his driveway. Several people walking around his property. He is not expecting any contractors or landscaping work. He is requesting an officer to respond and check the area. Dispatched H34

## Narrative:

H34 reports Terminix vehicles on site.

## Narrative:

H34 reports exterminator doing annual follow up under contract will follow up with owner. 05

**23-4099 1319 Motor Vehicle Stop Citation/Warning Issued**

Location/Address: [EST] QUAKER MEETING HSE RD

**23-4101 1347 Motor Vehicle Stop Citation/Warning Issued**

Location/Address: [EST] QUAKER MEETING HSE RD

**23-4102 1351 Miscellaneous Traffic Report Taken**

Location/Address: SCONSET CIR

## Narrative:

Walk in party reporting someone drove over their well last night. The party did stop and give his information. H34 dispatched to the house.

## Narrative:

See report. 05

**23-4103 1445 911 Misdial Services Rendered**

Location/Address: [EST 19] ROUTE 6A

## Narrative:

911 hang up. Call back goes right to voicemail. H35 dispatched.

## Narrative:

H35 confirmed accidental. 05

**23-4106 1549 Motor Vehicle Stop Report Taken**

Location/Address: [FOR] ROUTE 130

## Narrative:

H37 reporting a vehicle is failing to stop on Route 130 SB. Described as a silver Nissan Altima. Heading towards Mashpee town line. Per H30 Mashpee PD advised.

## Narrative:

H21 advised pursuit has stopped. Units will be checking the area.

## Narrative:

H21 requesting notify Mashpee PD that the vehicle likely continued into their town. Vehicle has tinted windows, possibly operated by a black male with a black male passenger. Mashpee PD advised.

## Narrative:

H21 requesting Wareham PD to respond to the address of the registered owner and inquire who is driving the vehicle right now. Wareham PD advised.

## Narrative:

H21 requesting Mashpee PD to assist H37 at [REDACTED] in their town.

## Narrative:

H21 requesting a tow to the [REDACTED] in Mashpee. Portside en route.

## Narrative:

Wareham PD unable to make contact with the registered owner.

## Narrative:

H37 advises Portside has the vehicle. H37 en route to the station, along with the tow.

## Narrative:

Vehicle secured in bay 3.

## Narrative:

19:46:00 Wareham PD advising that they have contacted the owner of the vehicle. She is stating that it was stolen at 1800 hours in Sandwich. She will be calling SPD directly. H21 advised.

## Narrative:

H24 advised me to contact Portside to pick up the vehicle.

<b>23-4108</b>	<b>1611</b>	<b>Dog Call</b>	<b>Services Rendered</b>
Location/Address:		[FOR] ROUTE 130 + SNAKE POND RD	
Narrative:		Caller reporting two dogs running loose near the above intersection. Described as a brown boxer and a black poodle. Animal control advised, 20 min ETA.	

<b>23-4109</b>	<b>1648</b>	<b>Harassment</b>	<b>Report Taken</b>
Location/Address:		[EST 539] CAPTAIN KIDD RD	
Narrative:		Caller requesting an officer in regards to her neighbor threatening and harassing her. H33 dispatched.	
Narrative:		H33 requests an OF# over the air.	
Narrative:		H33 advises verbal only. See report.	

<b>23-4110</b>	<b>1707</b>	<b>Assist Citizen</b>	<b>Report Taken</b>
Location/Address:		GULLY LN	
Narrative:			

Party in the lobby for information about restraining orders.

Narrative:  
H33 assisted. See report.

**23-4112 1946 Motor Vehicle Crash Report Taken**

Location/Address: TUPPER RD + ROUTE 6A

Narrative:  
Multiple callers reporting a two car motor vehicle crash at the above location. No reported injuries.

Narrative:  
H30 requesting FD for evaluation.

Narrative:  
H30 requesting two tows. Portside en route.

Narrative:  
H33 advises Portside has both vehicles and both operators have been picked up.

**23-4115 2000 911 Misdial No Action Required**

Location/Address: [SAD 2068] DEXTER AVE

Narrative:  
911 call received from a cell phone the above location; caller reports accidental. H30 advised, no response needed.

**23-4113 2008 Auto Theft Report Taken**

Location/Address: [SAD B9500059] ROUTE 6A

Narrative:  
Caller reporting that her vehicle was stolen from the above location at 1800 hours. Per H21, an officer will call her back as soon as one is available.

**23-4114 2028 Motor Vehicle Crash Report Taken**

Location/Address: [EST 32] QUAKER MEETING HSE RD

Narrative:  
Caller reporting a student was struck by a vehicle in the parking lot of the high school as a school dance was letting out. Male is conscious and alert, not visibly injured, but complaining of pain.

Narrative:  
H37 advises patient refusal. See report.

**23-4116 2042 Motor Vehicle Stop Citation/Warning Issued**

Location/Address: COTUIT RD

**23-4117 2127 911 Misdial Services Rendered**

Location/Address: [EST] CAPTAIN TOWNE RD

Narrative:  
911 open line call received. Sounded as if the cell phone did not have strong enough service to communicate.

Narrative:  
Attempted call back went right to a voicemail that is not available.

Narrative:  
H37 advises no emergency.

<b>23-4122</b>	<b>0129</b>	<b>911 Misdial</b>	<b>Could Not Locate</b>
Location/Address:	[SAD B8900017] STOWE RD		
Narrative:	911 open line from above address. Upon call back, did not ring, all static and no voicemail. H33 dispatched. [REDACTED]		
Narrative:	H33 reports spoke with YMCA employee SJ who is staying there. No emergency reported and no other vehicles in area, 05.		
<b>23-4123</b>	<b>0138</b>	<b>Alarm, Burglar</b>	<b>No Action Required</b>
Location/Address:	SIMPKINS RD		
Narrative:	Mass State Bourne received alarm for above address, no zones or more information. State has Trooper enroute and requesting another Officer. H33 dispatched.		
Narrative:	State PD reports checked the area and gate secure. H33 to cancel, 05.		
<b>23-4127</b>	<b>0316</b>	<b>Alarm, Burglar</b>	<b>False Alarm</b>
Location/Address:	[SAD B9800066] ROUTE 6A		
Narrative:	Call received from Alarm Company for above address reporting a Commercial Burglar Alarm, front entry door motion. H32 dispatched.		
Narrative:	H32 reports all secure, 05.		
<b>23-4128</b>	<b>0324</b>	<b>Alarm, Burglar</b>	<b>False Alarm</b>
Location/Address:	LAKEVIEW DR		
Narrative:	Call received from Alarm Company for above address reporting a Residential Burglar Alarm, entry sensor garage and sunroom motion. H33 dispatched.		
Narrative:	Alarm company received additional alarm for front bedroom motion. H33 advised.		
Narrative:	H33 reports residence secure, could not reach anyone and several cars in driveway. 05.		
<b>23-4132</b>	<b>0738</b>	<b>Hazard</b>	<b>Services Rendered</b>
Location/Address:	[SAD 9] ROUTE 130		
Narrative:	Caller reporting a broken street sign in the road. H39 dispatched.		
Narrative:	H39 removed sign from the roadway. 05		
<b>23-4136</b>	<b>0958</b>	<b>Motor Vehicle Stop</b>	<b>Citation/Warning Issued</b>
Location/Address:	[EST] QUAKER MEETING HSE RD		
<b>23-4139</b>	<b>1027</b>	<b>Motor Vehicle Stop</b>	<b>Citation/Warning Issued</b>
Location/Address:	[EST] QUAKER MEETING HSE RD		

23-4140 1046 Motor Vehicle Stop Citation/Warning Issued

Location/Address: [EST] QUAKER MEETING HSE RD

23-4142 1248 Motor Vehicle Stop Citation/Warning Issued

Location/Address: [EST] QUAKER MEETING HSE RD

23-4143 1507 Motor Vehicle Stop Citation/Warning Issued


Location/Address: TOMS WAY + COTUIT RD

Narrative:

H35 out with a motor vehicle stop at the above address.

Narrative:

H35 advises the operator will receive a summons for unlicensed operation. There is a licensed operator in the vehicle who will be driving.



23-4145 1708 911 Transfer Services Rendered

Location/Address: [BAR] ROUTE 6

Narrative:

Cell phone caller reporting erratic operation on the highway. Transferred to MSP Bourne

23-4150 1952 BANK CHECK Services Rendered

Location/Address: [SAD B8900077] ROUTE 6A

23-4154 2005 Assist Citizen Services Rendered

Location/Address: [SAD B9500059] ROUTE 6A

Narrative:

Party in the lobby to sign a stolen vehicle report from yesterday. H30 assisted.

Narrative:

Form signed. H30 clear.

23-4155 2034 Motor Vehicle Stop Citation/Warning Issued

Location/Address: [EST] QUAKER MEETING HSE RD

23-4158 [Redacted] [Redacted] [Redacted]

[Redacted] [Redacted] [Redacted]

[Redacted] [Redacted] [Redacted]